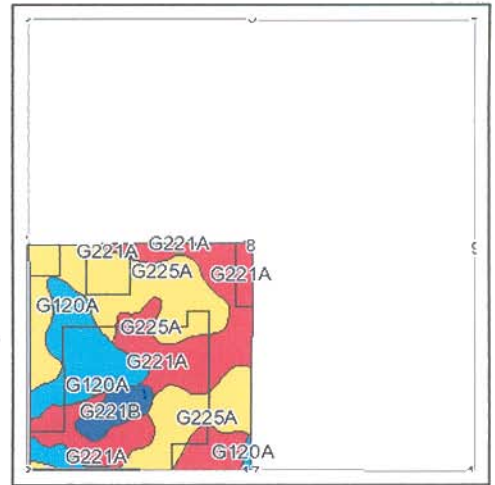
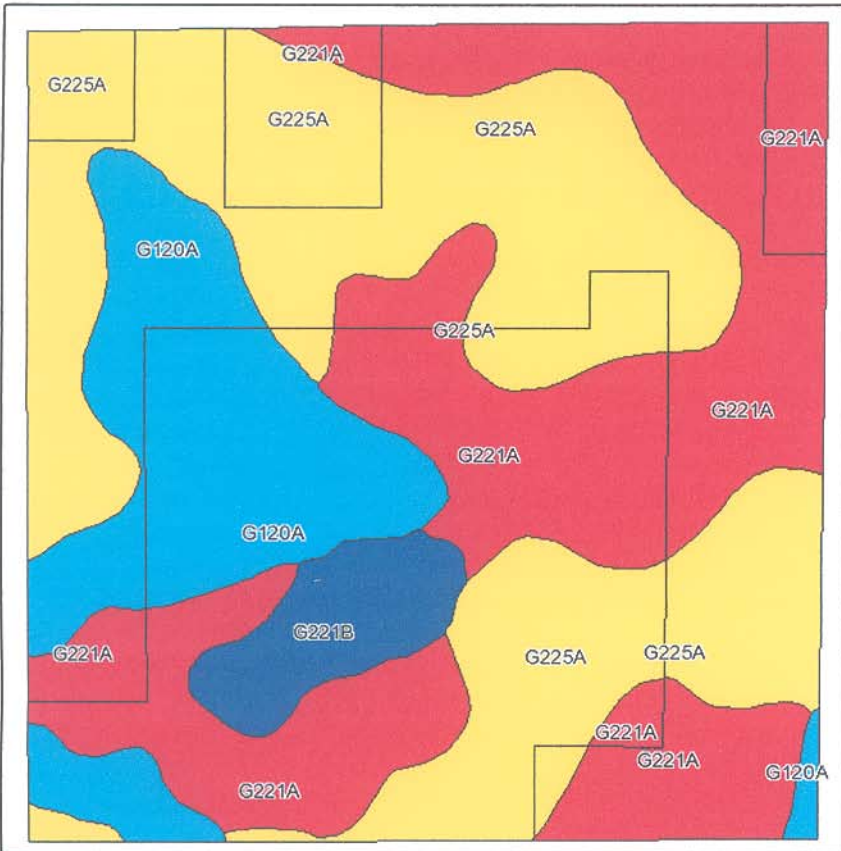


Soils Map







State: **North Dakota**
 County: **Foster**
 Location: **008-146N-067W**
 Township: **Wyard**
 Acres: **159.5**

Fsa borders provided by the Farm Service Agency as of May 23, 2008.
 Soils data provided by USDA and NRCS.



Maps provided by:

 ©AgriData, Inc 2008
 www.AgriDataInc.com

Code	Soil Description	PI Legend	Acres	Percent of field	Non-Irr Class	Productivity Index
G225A	Larson-Cathay loams, 0 to 3 percent slopes		64.9	40.7%	IIIs	58
G221A	Emrick-Cathay loams, 0 to 3 percent slopes		59.7	37.5%	IIs	78
G120A	Vallers saline-Manfred complex, 0 to 1 percent slopes		27.6	17.3%	IVs	46
G221B	Heimdal-Cathay loams, 3 to 6 percent slopes		7.3	4.6%	IIe	73
Weighted Average						64.2